

Wanapitei River: Scroll down to view each site.

Coniston GS

McVittie GS

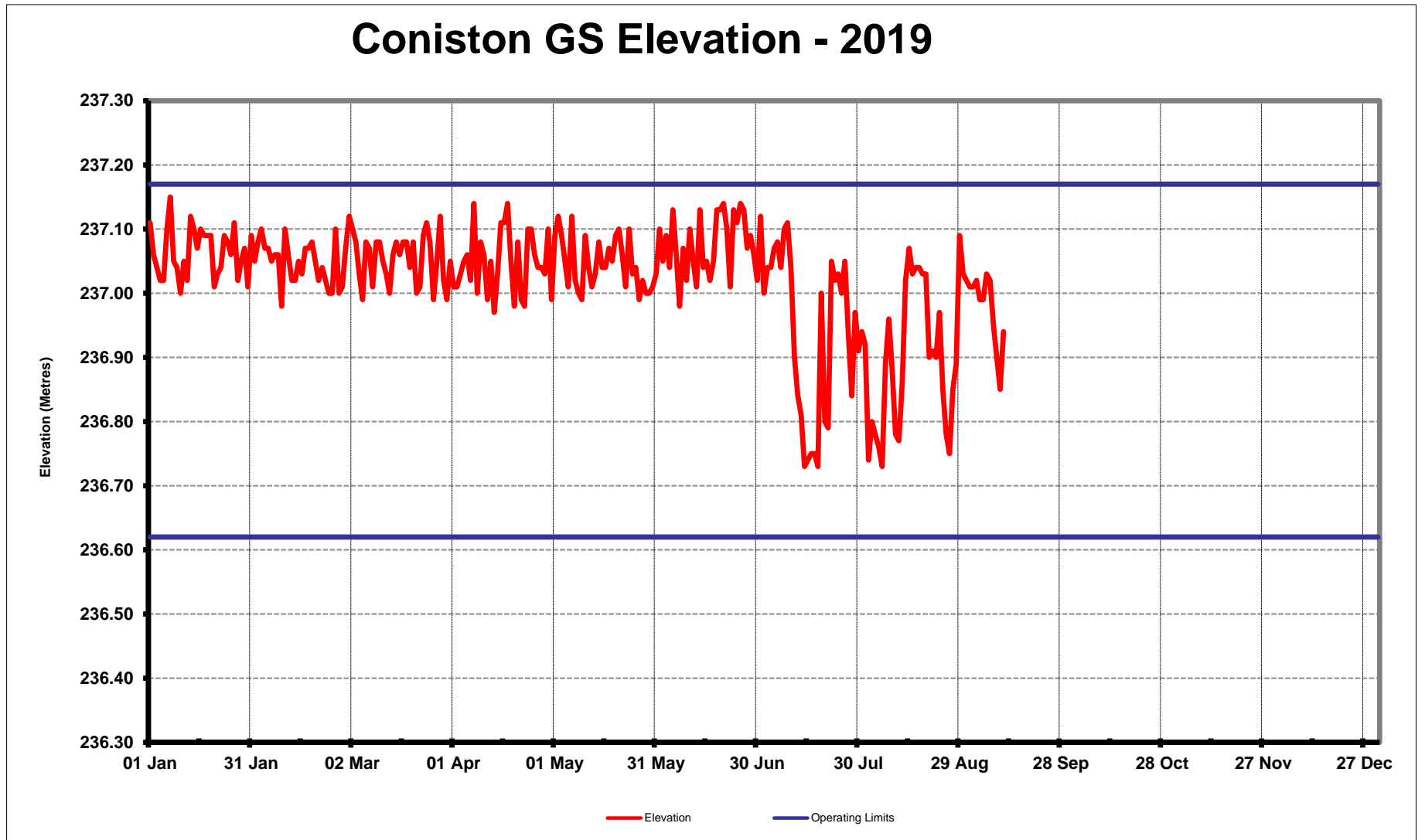
Stinson GS

Upper Wanapitei

Wanapitei Lake

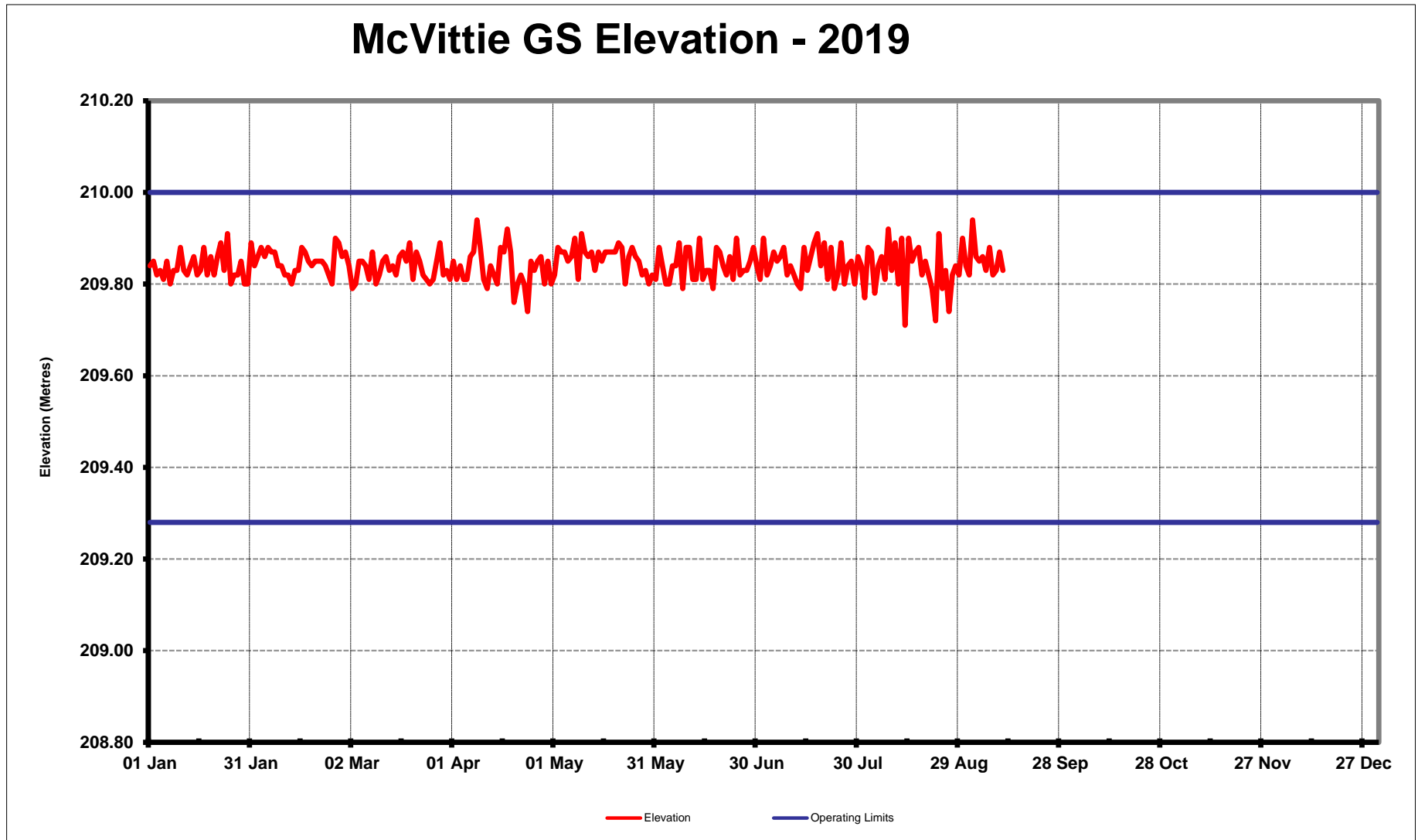
As of Sep 12, the elevation is 236.94 meters with a total flow of 7.6 m3/s.

Coniston GS Elevation - 2019



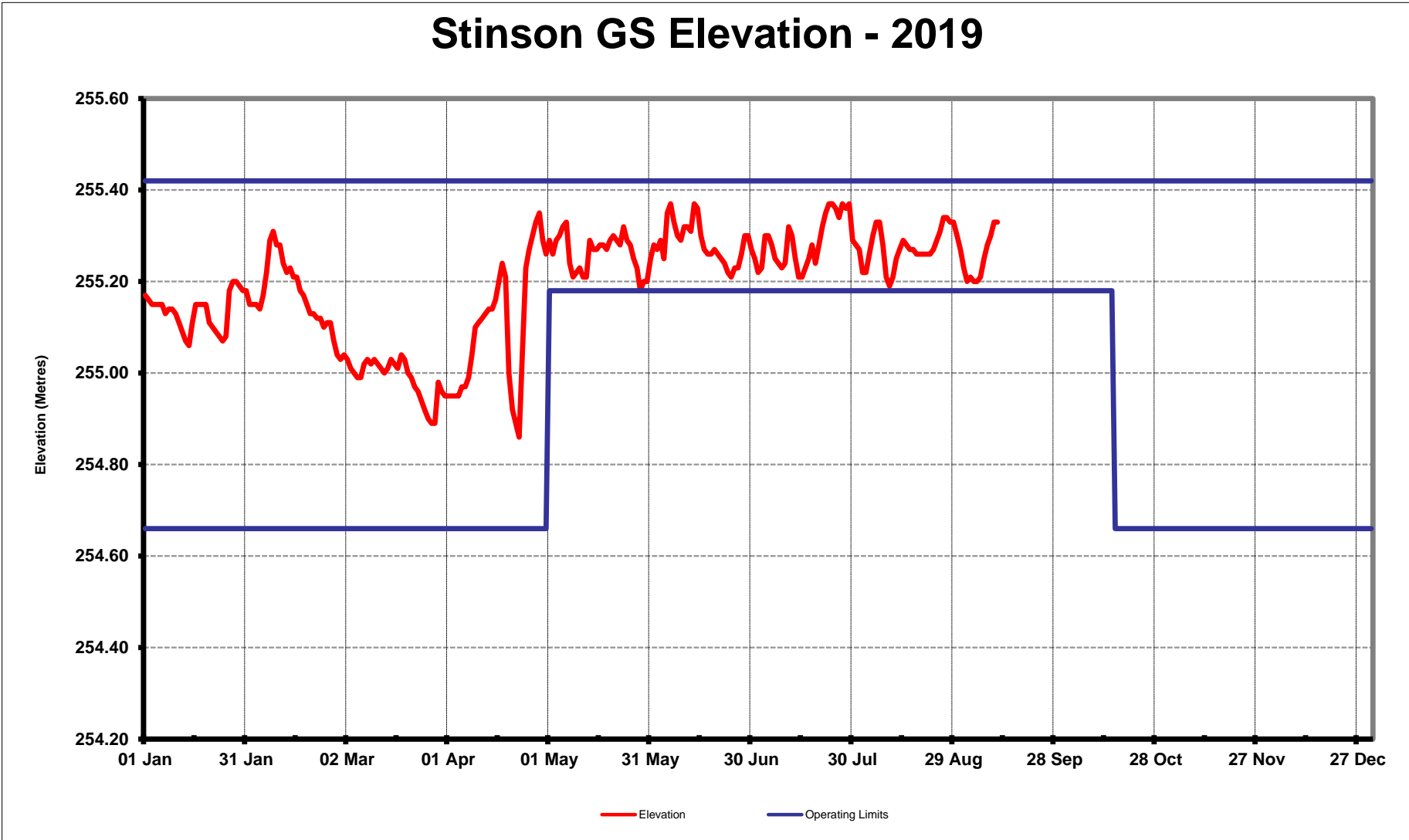
As of Sep 12, the elevation is 209.83 meters with a total flow of 5.3 m³/s.

McVittie GS Elevation - 2019



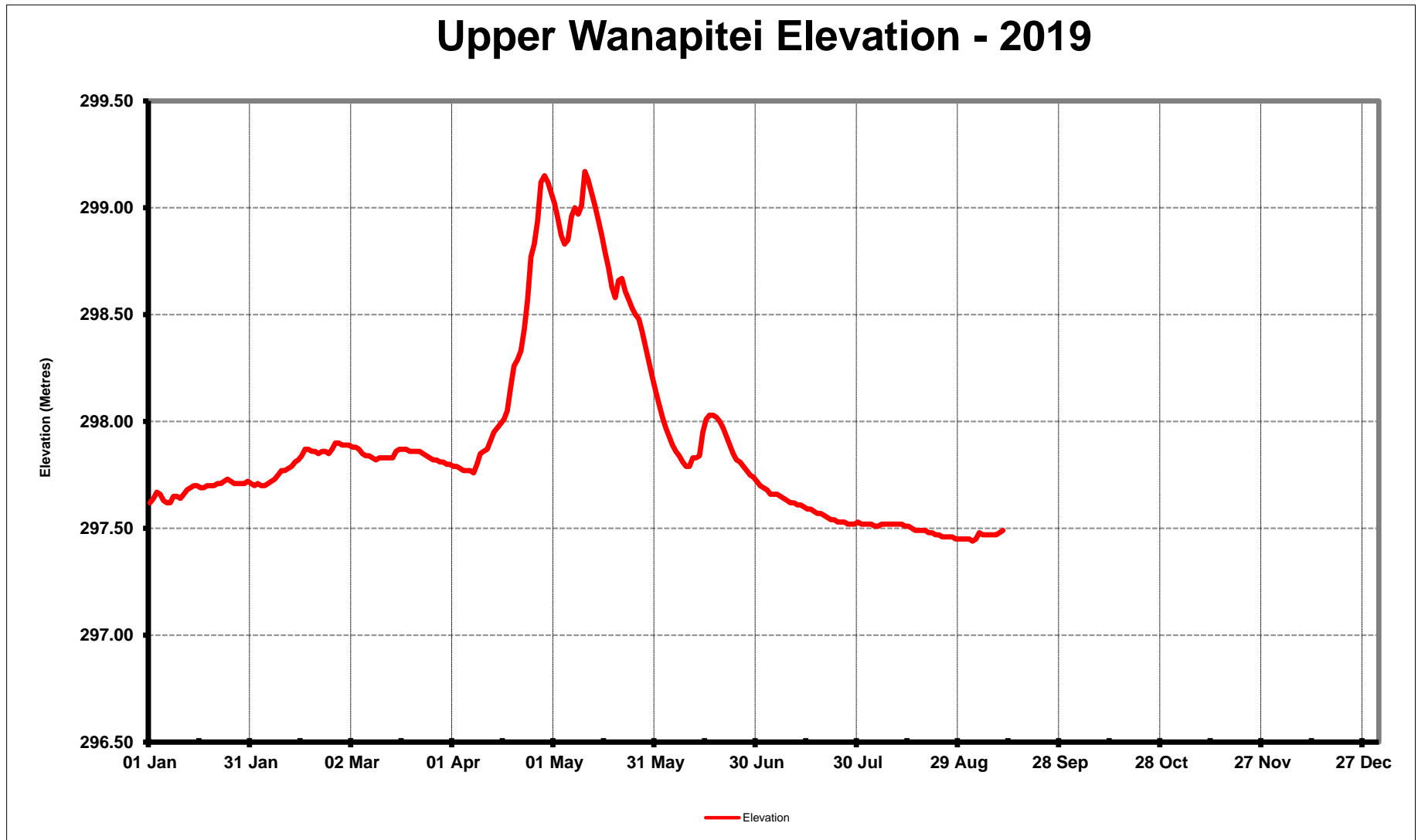
As of Sep 12, the elevation is 255.33 meters with a total flow of 9.7 m³/s.

Stinson GS Elevation - 2019



As of Sep 12, the elevation is 297.49 meters with a flow of 8.1 m³/s.

Upper Wanapitei Elevation - 2019



As of Sep 12, the elevation is 267.36 meters with a flow of 1.1 m³/s.

Wanapitei Lake Elevation - 2019

