

**Sturgeon River:** Scroll down to view each site.

Crystal Falls GS

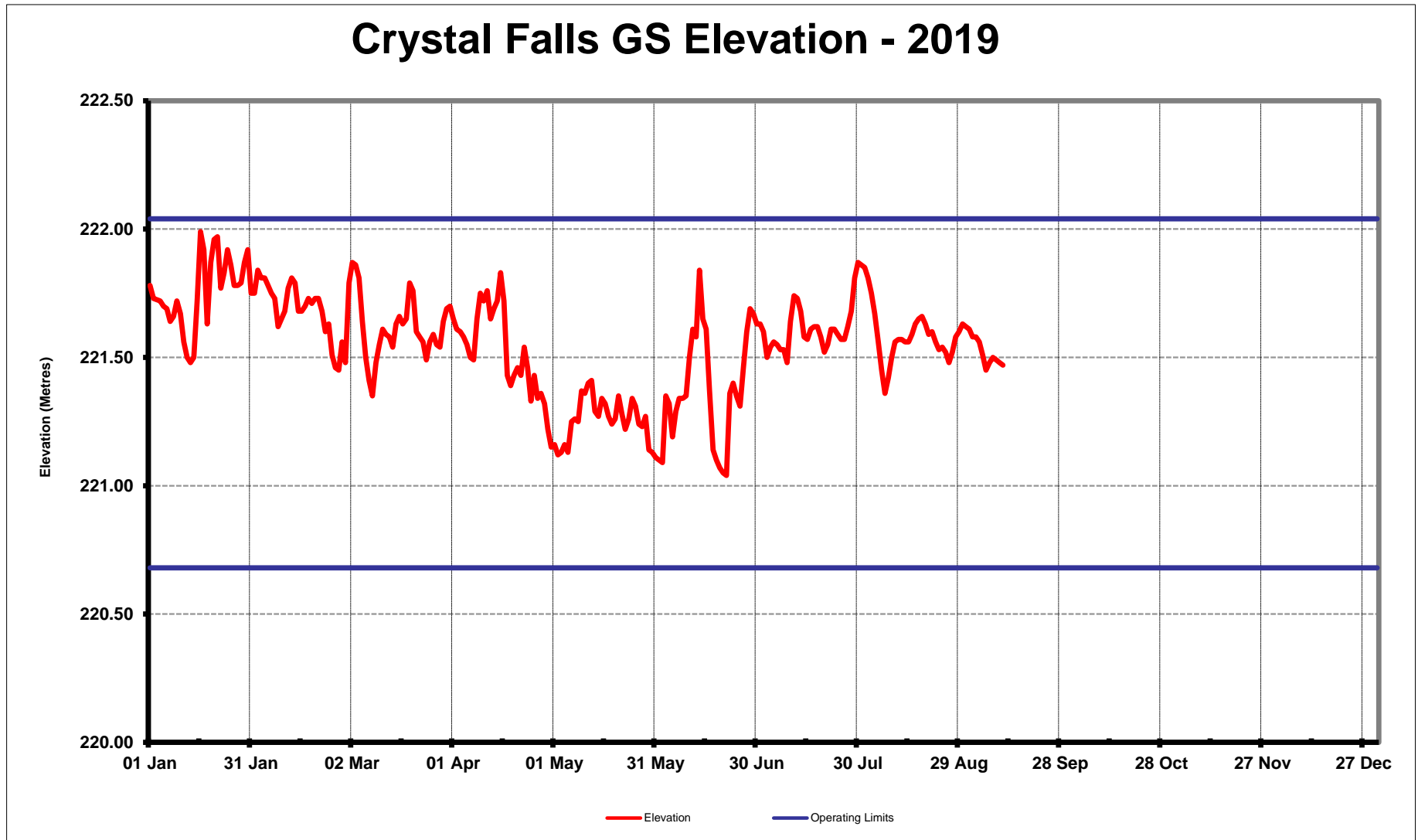
Red Cedar Lake

Temagami Lake

Tomiko Lake

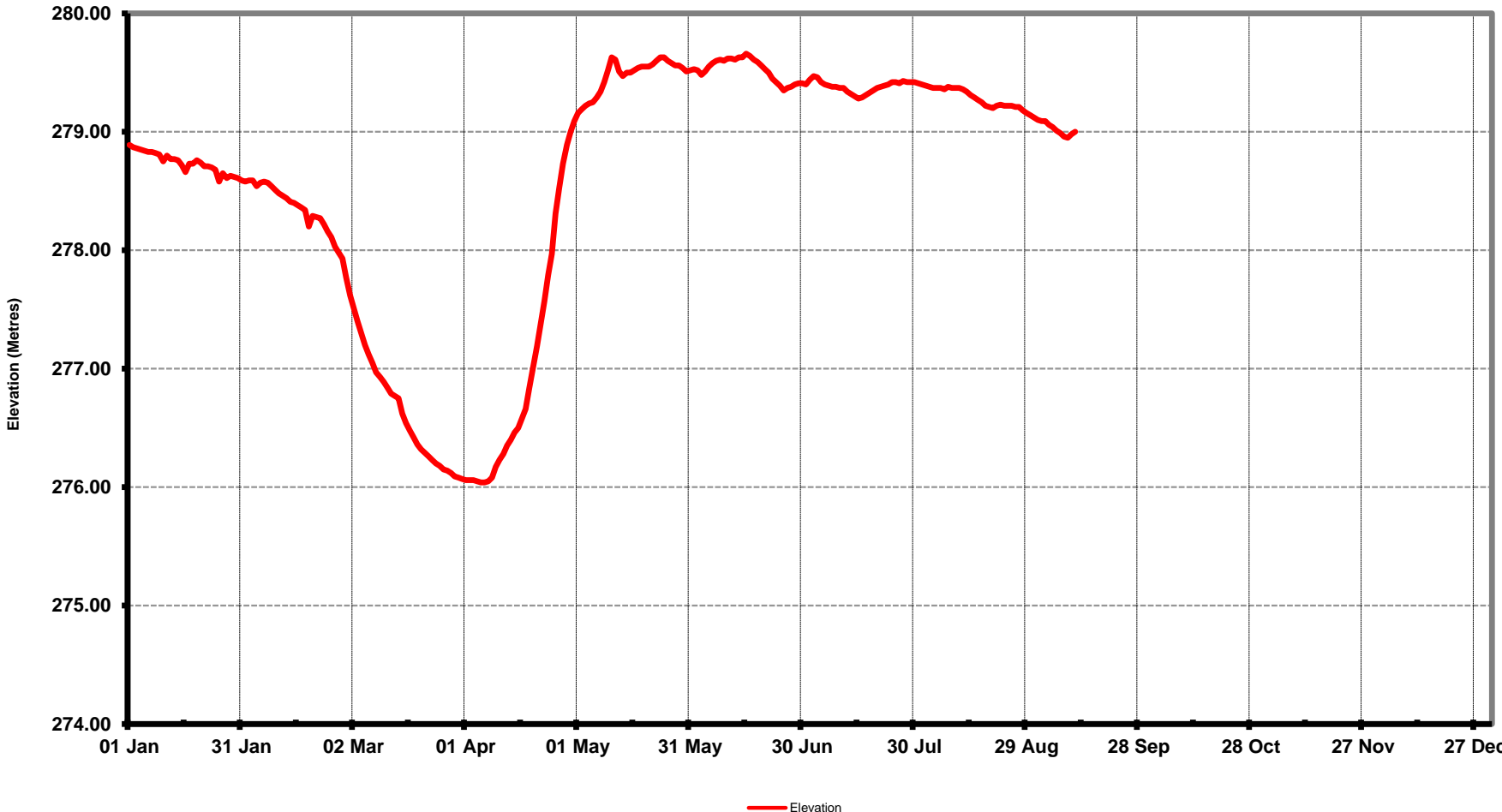
As of Sep 12, the elevation is 221.47 meters with a total flow of 18.7 m<sup>3</sup>/s.

## Crystal Falls GS Elevation - 2019



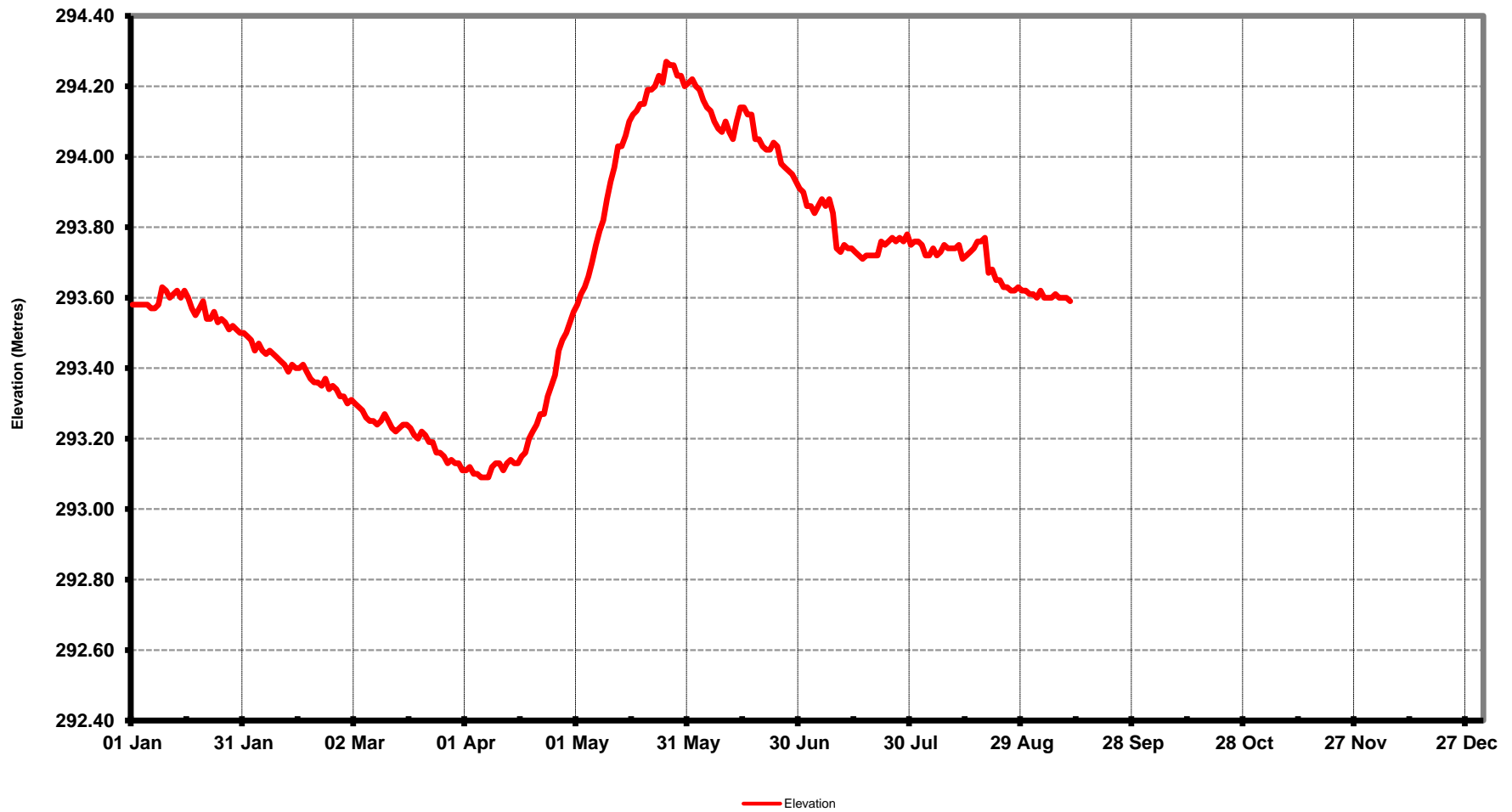
As of Sep 12, the elevation is 279.00 meters with a flow of 9.1 m3/s.

# Red Cedar Lake Elevation - 2019



As of Sep 12, the elevation is 293.59 meters with a flow of 15.0 m3/s.

## Temagami Lake Elevation - 2019



As of Sep 12, the elevation is 243.77 meters with a flow of 0.0 m3/s.

## Tomiko Lake Elevation - 2019

