

Muskoka River: Scroll down to view each site.

Bala Reach

Big Eddy GS

Hanna Chute GS

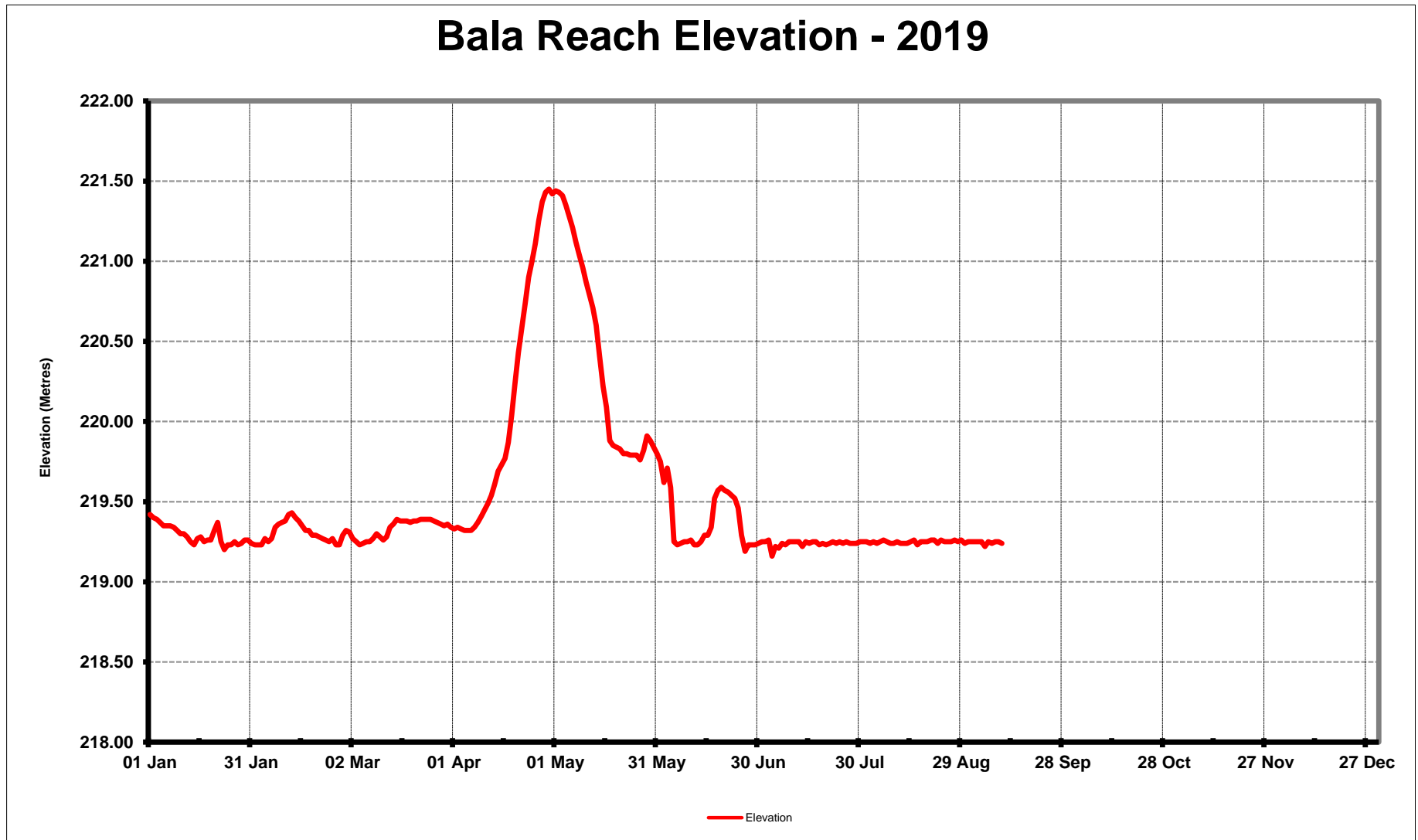
Ragged Rapids GS

South Falls GS

Trethewey Falls GS

As of Sep 12, the elevation is 219.24 meters with a flow of 4.8 m³/s.

Bala Reach Elevation - 2019

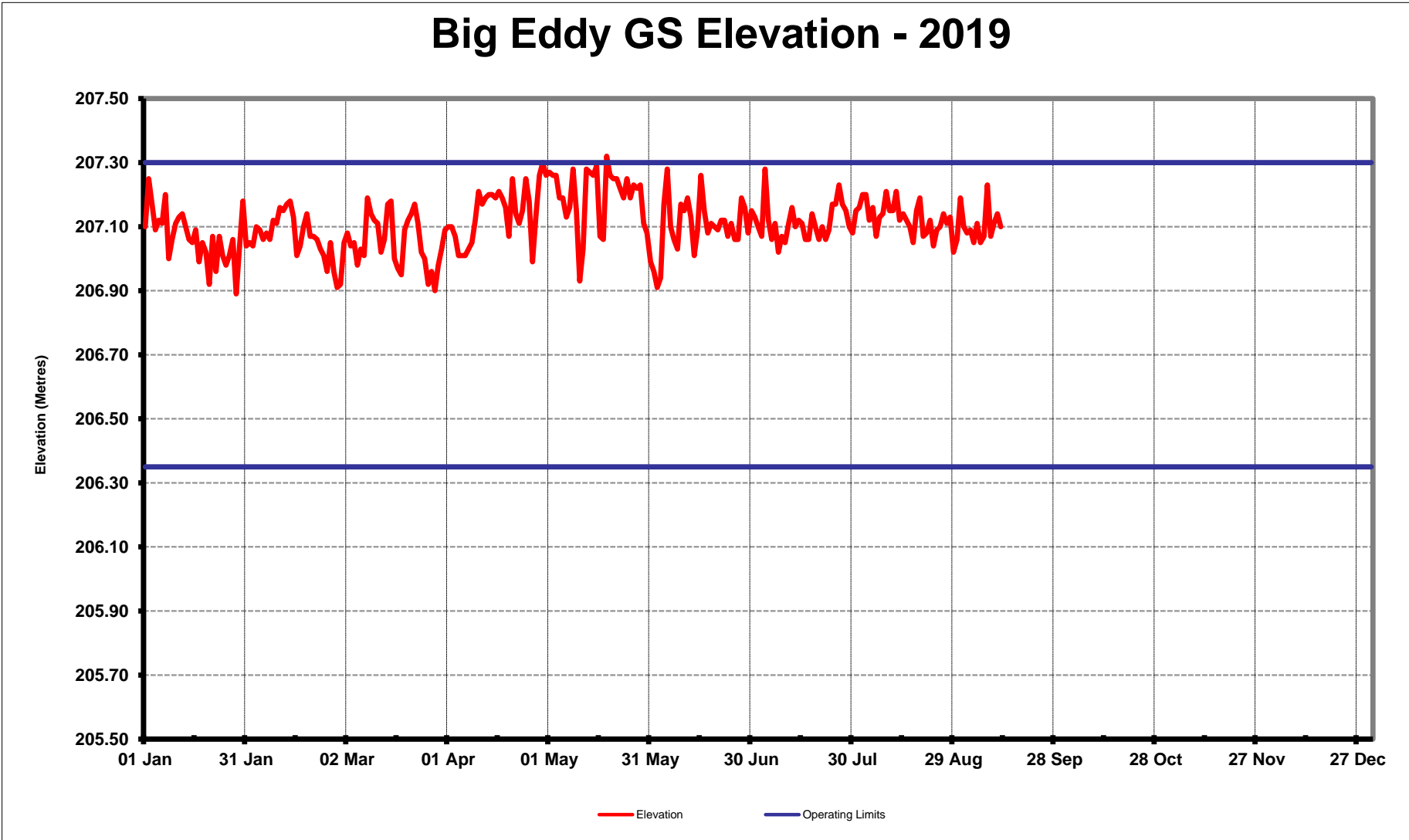


Ontario Power Generation, Water Resources - Provisional Data
For further info, please contact:
Jennifer Grossi
Phone: (905) 357-6940
jennifer.grossi@opg.com

as of 9/12/2019

As of Sep 12, the elevation is 207.10 meters with a total flow of 5.6 m³/s.

Big Eddy GS Elevation - 2019

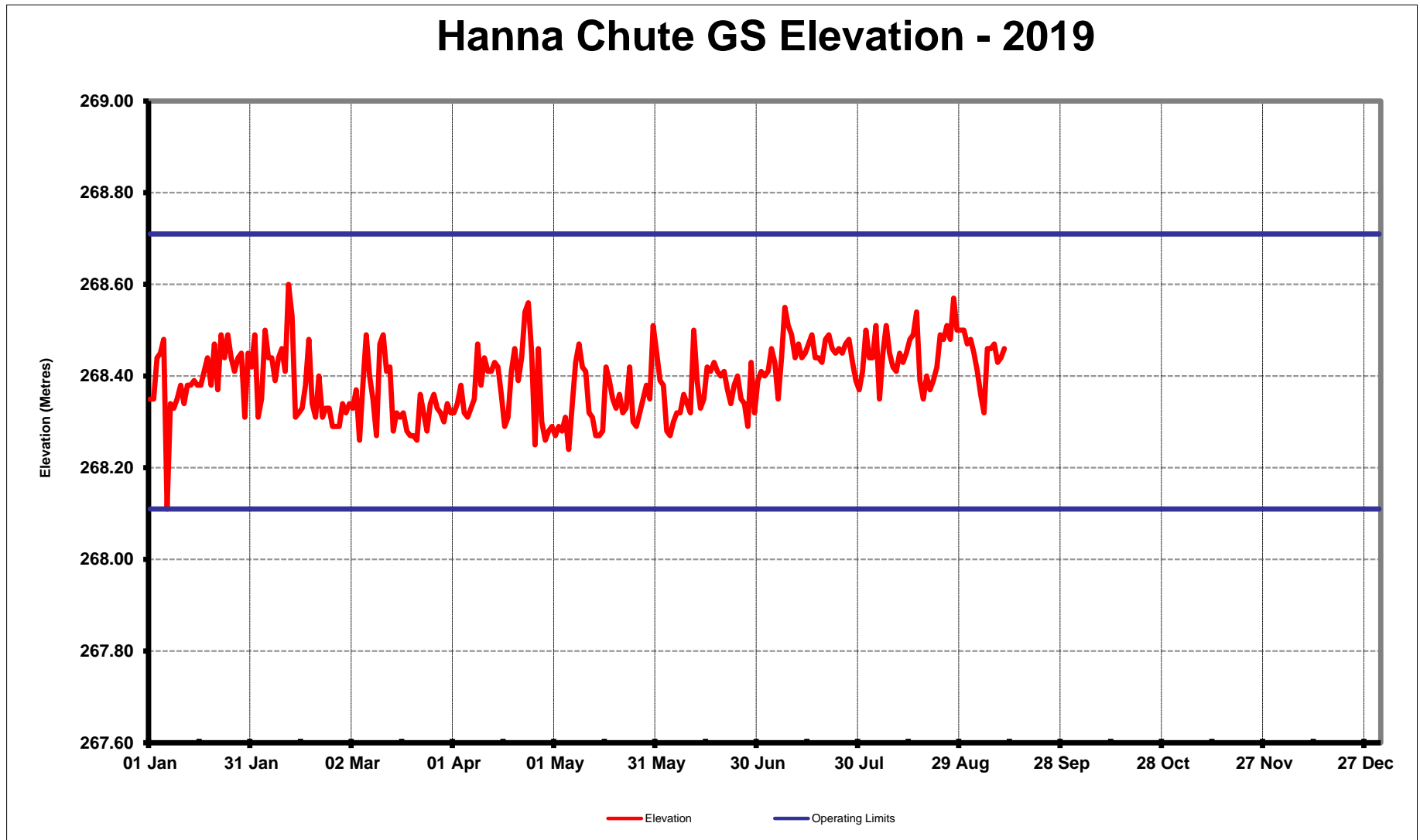


Ontario Power Generation, Water Resources - Provisional Data
For further info, please contact:
Jennifer Grossi
Phone: (905) 357-6940
jennifer.grossi@opg.com

as of 9/12/2019

As of Sep 12, the elevation is 268.46 meters with a total flow of 4.7 m³/s.

Hanna Chute GS Elevation - 2019



Ontario Power Generation, Water Resources - Provisional Data

For further info, please contact:

Jennifer Grossi

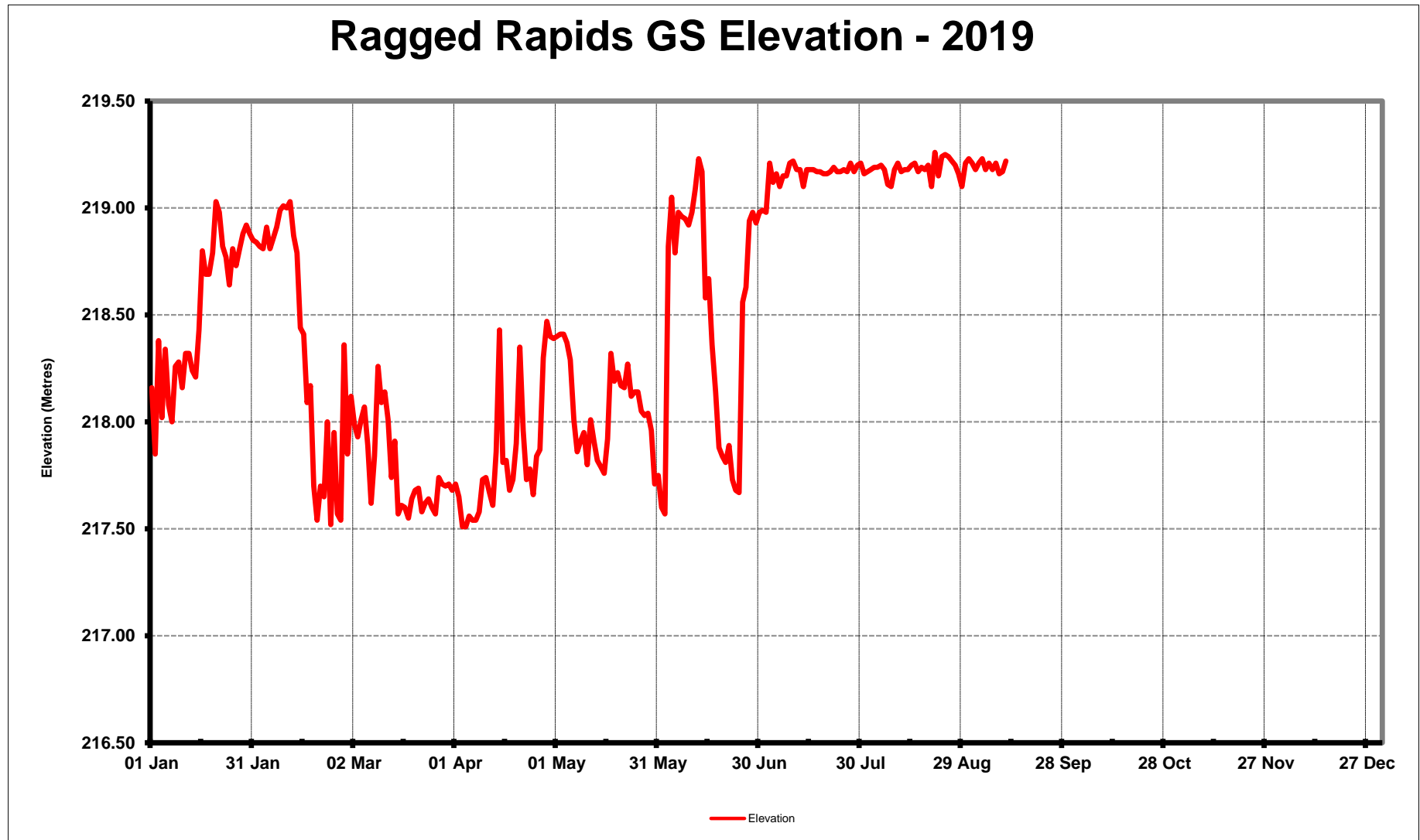
Phone: (905) 357-6940

jennifer.grossi@opg.com

as of 9/12/2019

As of Sep 12, the elevation is 219.22 meters with a total flow of 4.7 m³/s.

Ragged Rapids GS Elevation - 2019



Ontario Power Generation, Water Resources - Provisional Data

For further info, please contact:

Jennifer Grossi

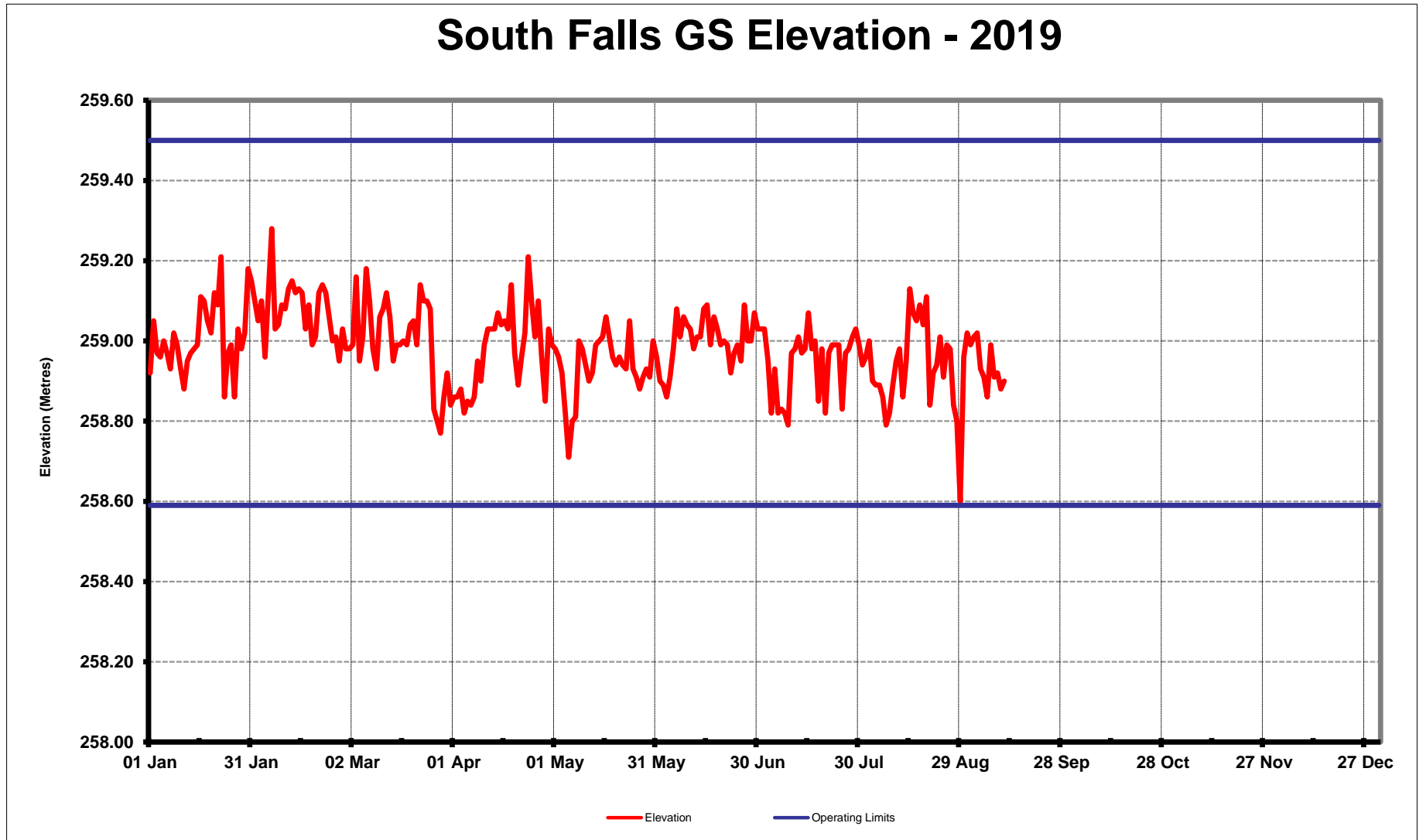
Phone: (905) 357-6940

jennifer.grossi@opg.com

as of 9/12/2019

As of Sep 12, the elevation is 258.90 meters with a total flow of 3.5 m³/s.

South Falls GS Elevation - 2019



Ontario Power Generation, Water Resources - Provisional Data

For further info, please contact:

Jennifer Grossi

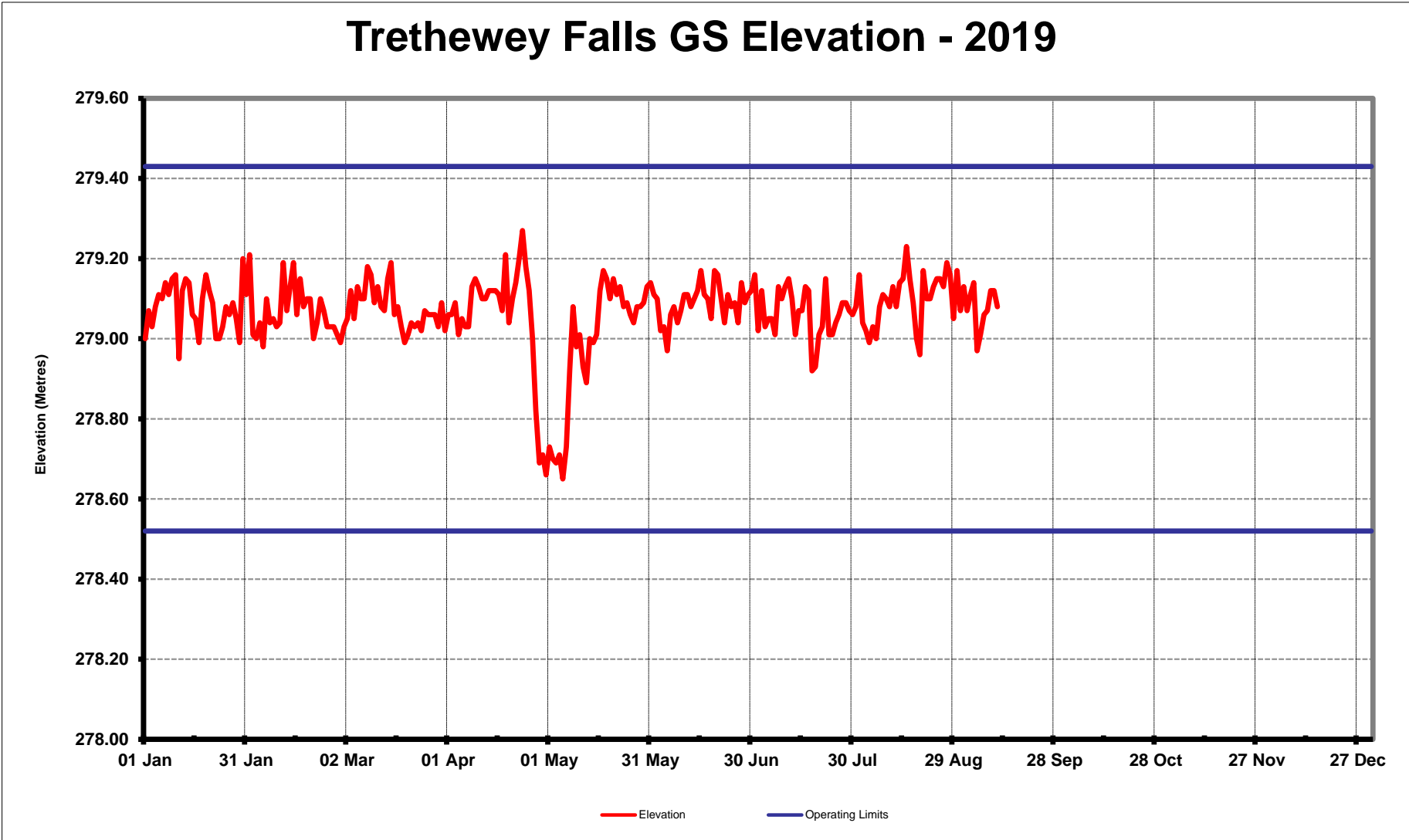
Phone: (905) 357-6940

jennifer.grossi@opg.com

as of 9/12/2019

As of Sep 12, the elevation is 279.08 meters with a total flow of 4.2 m³/s.

Trethewey Falls GS Elevation - 2019



Ontario Power Generation, Water Resources - Provisional Data
For further info, please contact:
Jennifer Grossi
Phone: (905) 357-6940
jennifer.grossi@opg.com

as of 9/12/2019